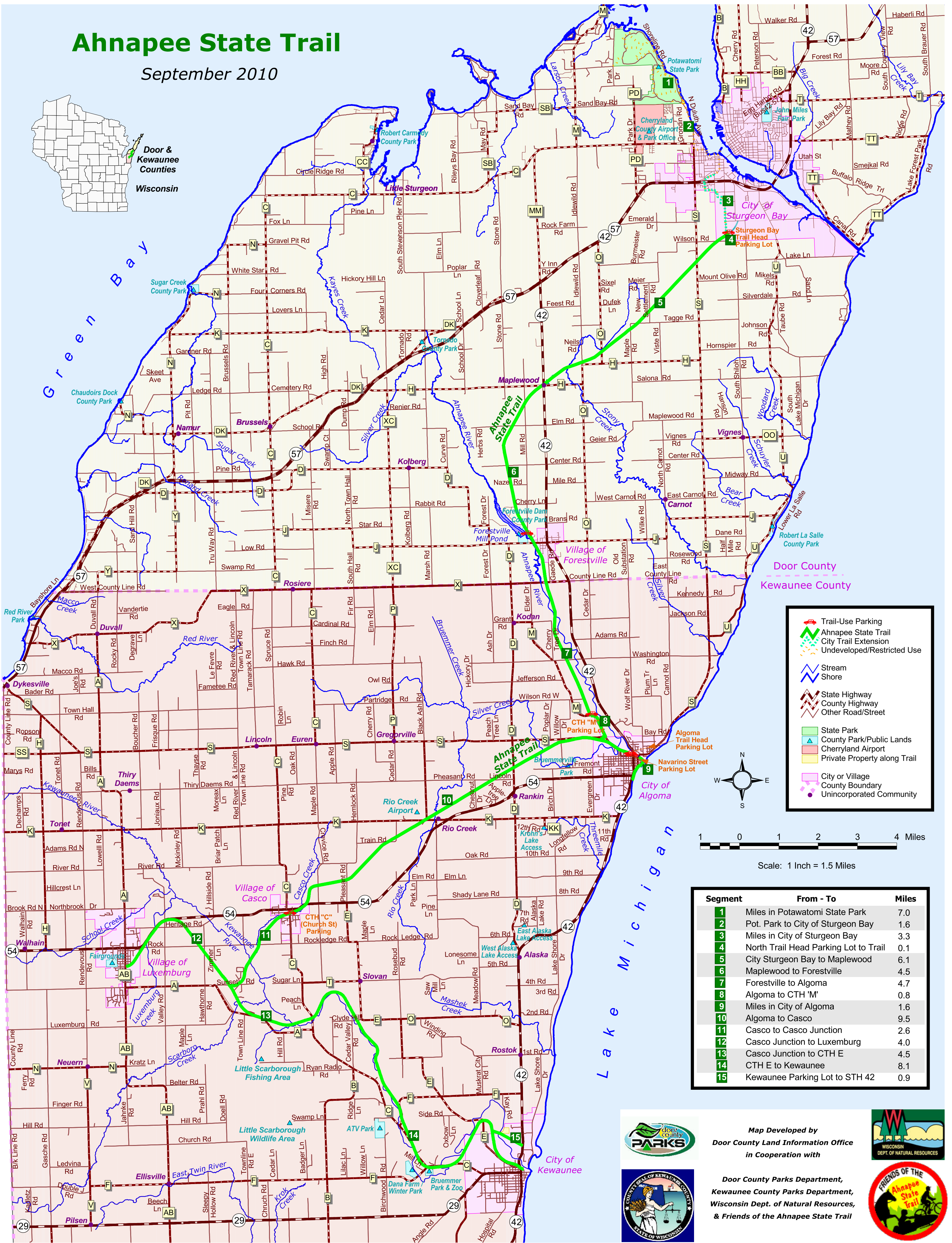
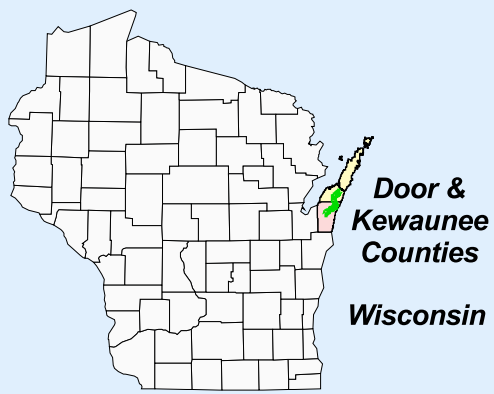


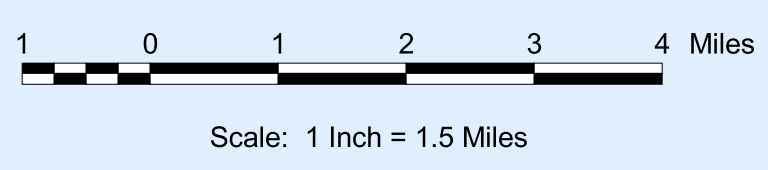
Ahnapee State Trail

September 2010



Legend

- Trail-Use Parking
- Ahnapee State Trail
- City Trail Extension
- Undeveloped/Restricted Use
- Stream
- Shore
- State Highway
- County Highway
- Other Road/Street
- State Park
- County Park/Public Lands
- Cheryland Airport
- Private Property along Trail
- City or Village
- County Boundary
- Unincorporated Community



Segment	From - To	Miles
1	Miles in Potawatomi State Park	7.0
2	Pot. Park to City of Sturgeon Bay	1.6
3	Miles in City of Sturgeon Bay	3.3
4	North Trail Head Parking Lot to Trail	0.1
5	City Sturgeon Bay to Maplewood	6.1
6	Maplewood to Forestville	4.5
7	Forestville to Algoma	4.7
8	Algoma to CTH 'M'	0.8
9	Miles in City of Algoma	1.6
10	Algoma to Casco	9.5
11	Casco to Casco Junction	2.6
12	Casco Junction to Luxemburg	4.0
13	Casco Junction to CTH E	4.5
14	CTH E to Kewaunee	8.1
15	Kewaunee Parking Lot to STH 42	0.9



Map Developed by
Door County Land Information Office
in Cooperation with

Door County Parks Department,
Kewaunee County Parks Department,
Wisconsin Dept. of Natural Resources,
& Friends of the Ahnapee State Trail

